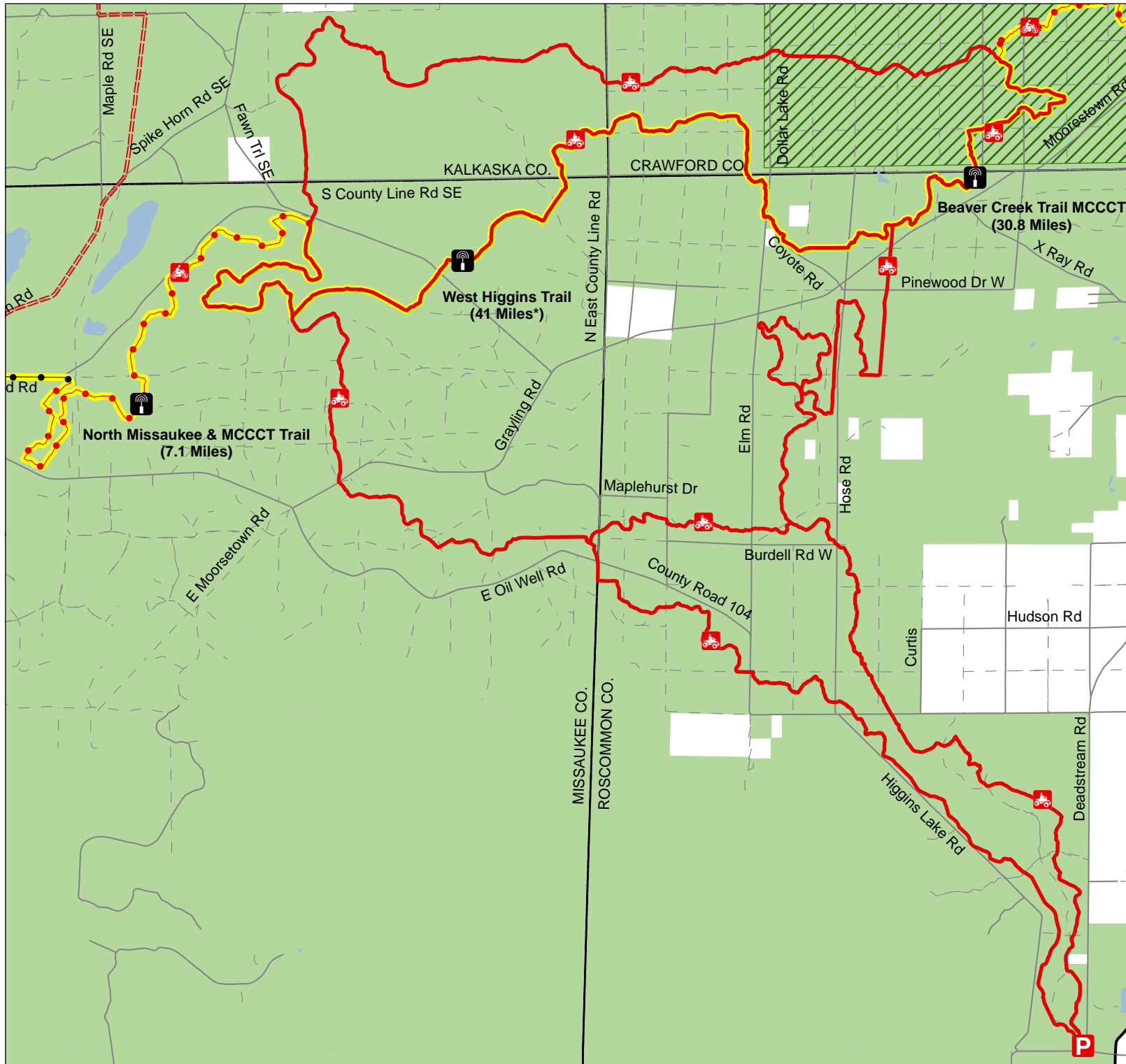





West Higgins Trail

Kalkaska, Crawford, Roscommon, & Missaukee Counties, Michigan

GPS Data Disclaimer: Locational accuracy +/- 300 feet. Please use the GPS coordinate data as a general guide for trail location. It is not to be used as an exact location reference.












-  ATV Trail – ORV's less than 50" in width including off-road motorcycles. (DNR license (ORV sticker) required)
-  Motorcycle Trail – Motorcycles only. (DNR license (ORV sticker) required)
-  Michigan Cross Country Cycle Trail (MCCCT)

* Mileage shown is actual ground miles.

Advisory: Trails and Routes have two-way traffic.

Disclaimer: Trails shown on this map are an approximate representation of the trail system at the time of publication and may not reflect current ground conditions. **STAY ON SIGNED TRAILS ONLY!**

-  Link to Download GPS File
-  Trailhead Parking
-  Highway
-  Paved or Gravel Road
-  Poor Dirt Road
-  Lakes and Rivers
-  State Land
-  Camp Grayling Land
-  County Boundaries

